



Quarry Park Master Plan

December 2016





Site Context Plan



1 View looking from north-west corner of site



2 Owen Street frontage to the north



3 Farnsworth Drive frontage to the south



4 View of site from east



5 View towards Henry Turner Reserve North




6 Paths through the site



Site Photos - Key Plan



- Legend**
-  Key views from site
 -  Pedestrian entry / arrival points
 -  Vehicular access
 -  Primary access through site
 -  FCC School interface
 -  Steep embankment at site edge
 -  Significant slopes
 -  Flat spaces and protected terraces
 -  Existing trees of value


































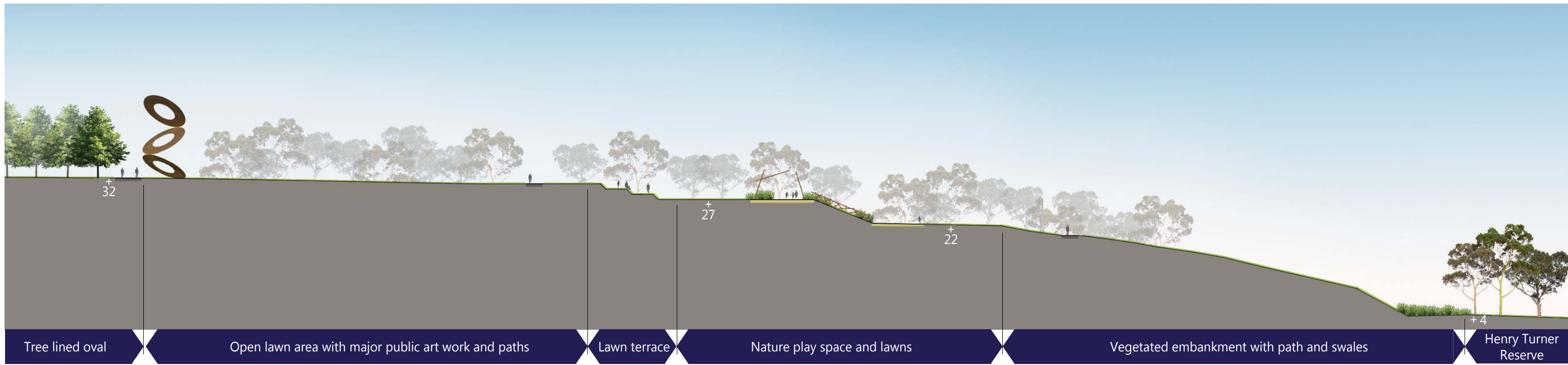
Footscray City College

Merv Hughes Oval

Legend

- | | | | |
|---|--|--|---|
|  Existing trees |  Granitic gravel paving |  Pedestrian Entry Points |  Boulevard treatment, Farnsworth Ave |
|  Proposed trees |  Sheltered picnic areas |  Seating and lookout with shelter and long dining table |  Future carpark |
|  Low native grass / understorey vegetation on slopes |  Seating structures |  Informal sports oval (and school use) |  Existing carpark |
|  Embankment planting |  Mountain bike tracks |  Large open lawn |  Existing groundwater treatment system |
|  Garden bed |  Public art / memorial |  Seating and lookout |  Existing cricket nets |
|  Concrete Paths |  Future public toilet |  Lower picnic space |  Existing sports pavilion |
| | |  Play space and nature play |  Raingarden |
| | |  Stepped lawn terrace |  Mountain bike skills park |
| | |  Mountain bike flow trail | |





Section A-A'




Nature play and sloped sites



Biking tracks



Major public art works / memorial



Lawn terraces



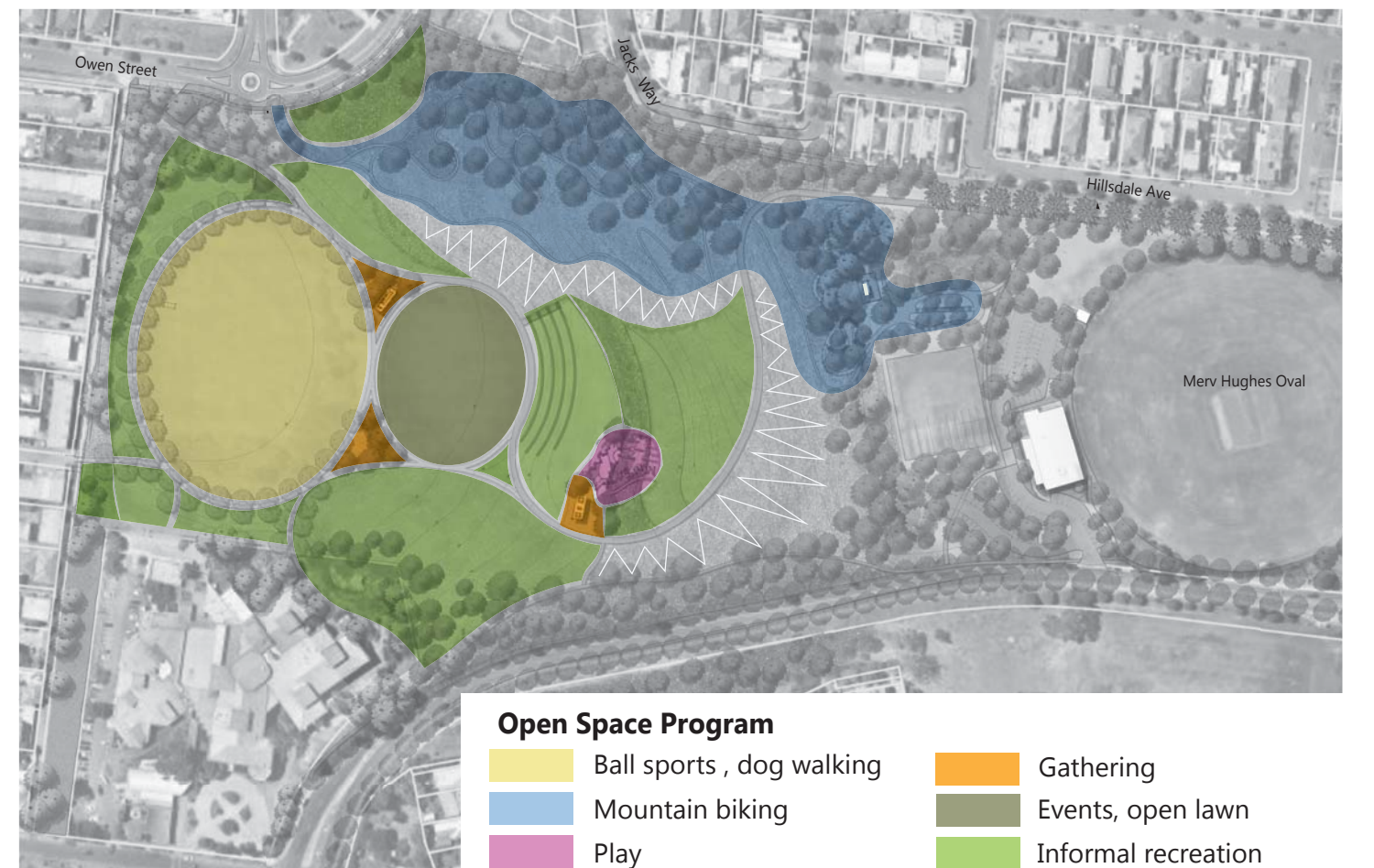
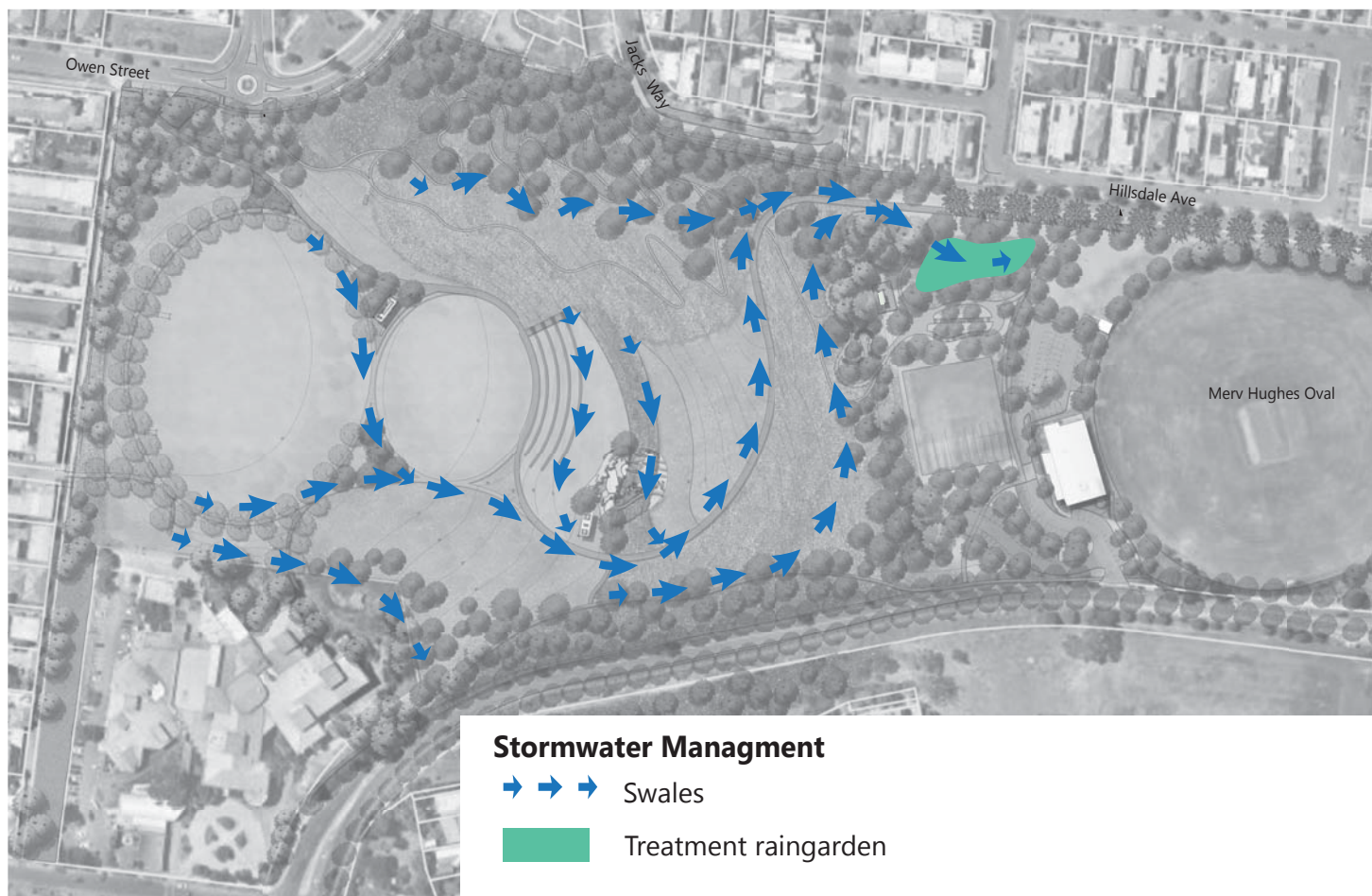
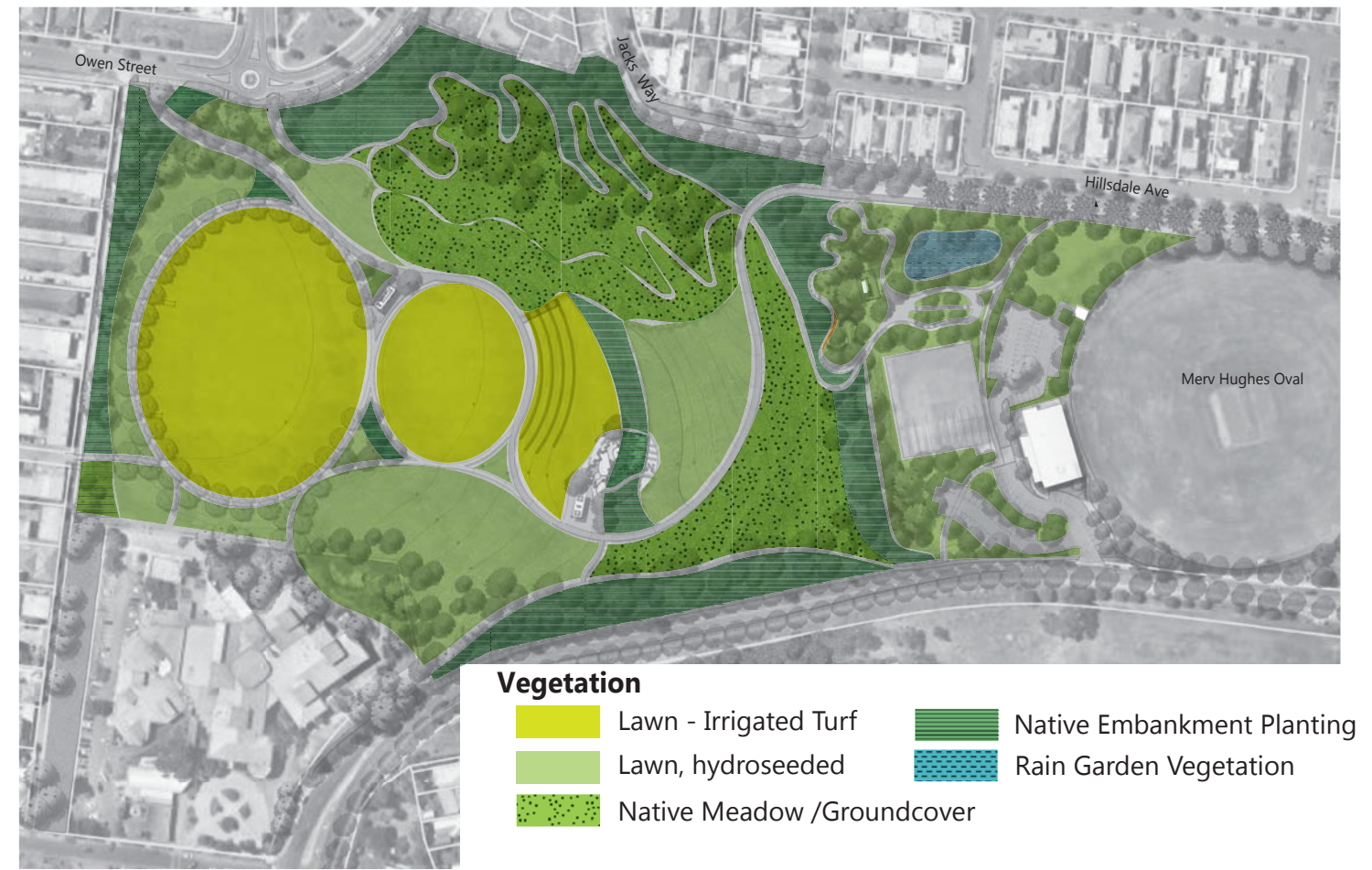
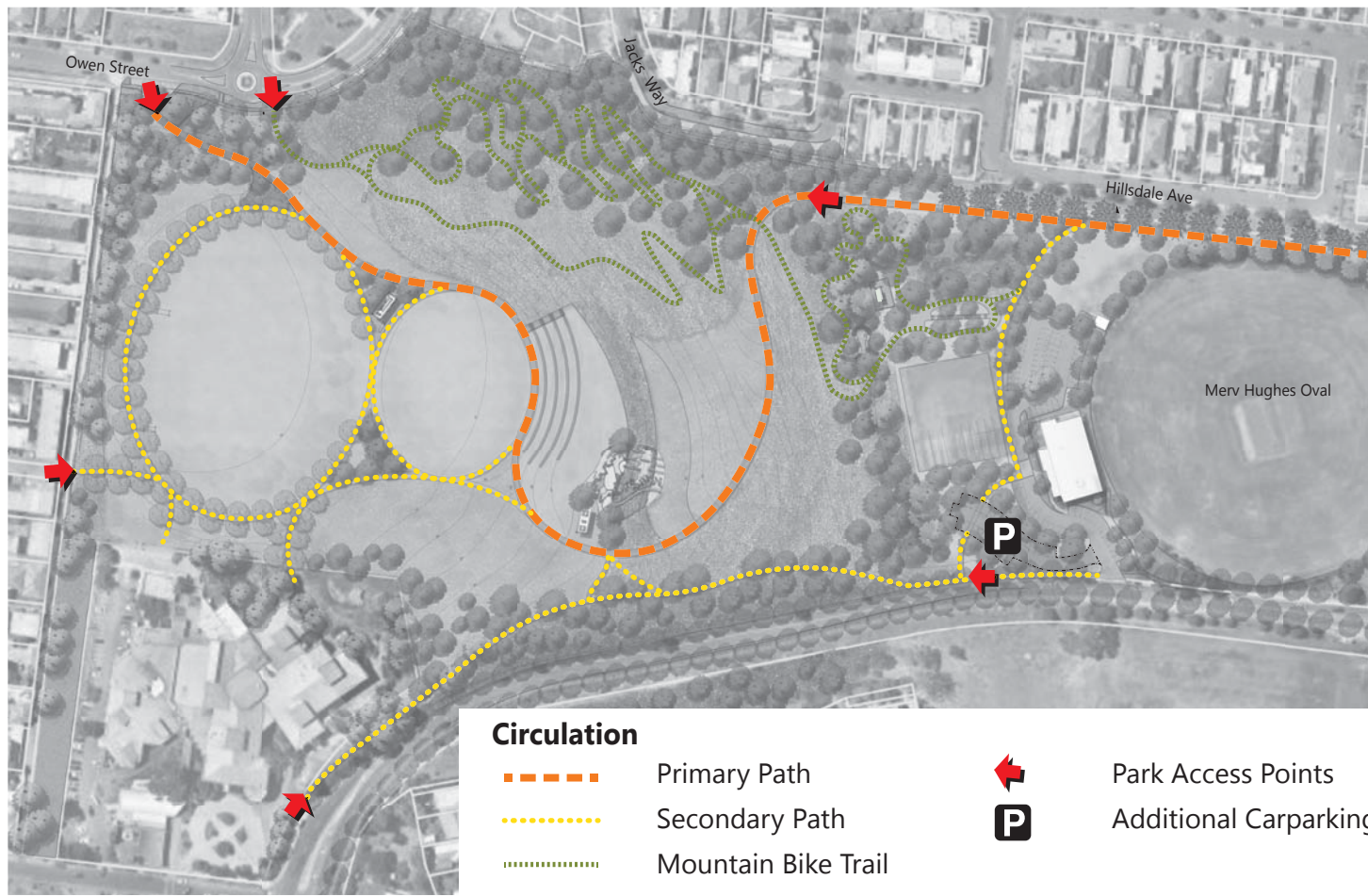
Biking tracks

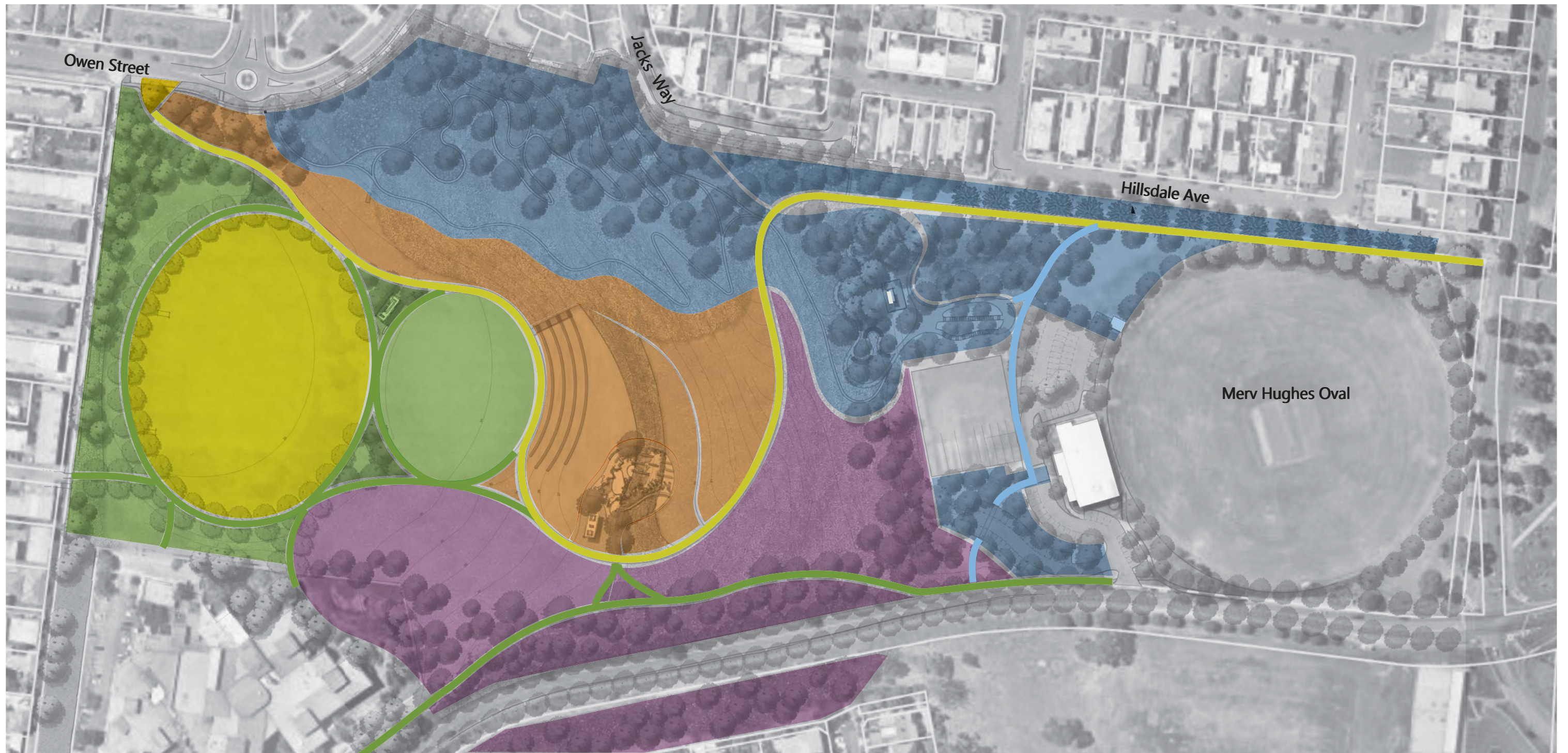


Shelter and outlooks



Tracks, steps and edges





Preliminary Works (Whole of Site)

Bulk earthworks and shaping
Soil capping
Hydroseeding and hydro mulching

Legend

Stage 1
Main oval and tree planting
Owen Street entrance
Primary pedestrian path
Public art / memorial

Stage 2
Secondary oval / events lawn
Secondary pedestrian paths
Upper picnic area

Stage 3
Mountain bike trail and skills park
Revegetation of northern slopes
Lower carpark and pedestrian paths
Public toilet
Raingarden

Stage 4
Playspace
Lower picnic area
Lawn terraces

Stage 5
Revegetation of remaining slopes
Farnsworth Avenue planting



Avenue Trees - Indicative Species



Eucalyptus citriodora
Lemon Scented Gum



Quercus cerris
Turkey Oak

Feature Specimen Trees - Indicative Species



Aurucaria heterofolia
Norfolk Island Pine



Cedrus deodara
Lebanon Cedar



Eucalyptus camaldulensis
River Red Gum

Woodland Trees - Indicative Species



Eucalyptus radiata
Narrow leafed
Peppermint Gum



Acacia melanoxylon
Blackwood



Eucalyptus melliodora
Yellow Gum

Street and Playground Trees - Indicative Species



Fraxinus 'Urbanite'
Urbanite Ash



Gleditsia triacanthos
Honey Locust



Pistacia cinensis
Pistachio (non fruiting)