








Legend

- | | | | |
|---|--------------------------------|----------------------------------|---|
| 1 Pedestrian entry point | 6 Descent trail - Beginner | 10 Beginners pump track |  Existing trees |
| 2 Oval | 7 Descent trail - Intermediate | 11 Intermediate pump track |  Proposed avenue trees |
| 3 Concrete path | 8 Ascent trail | 12 Connecting path |  Proposed native trees |
| 4 Korean War Memorial | 9 Skills park | 13 Sheltered seating/picnic area |  Grass |
| 5 Trail Head with drinking fountain and signage | | |  Revegetation |

Quarry Park Masterplan Update

Council is continuing to implement the Quarry Park Masterplan, with the installation of bike trails in early 2019.

The trails consist of:

- A gentle ascending trail
- Descending trails at beginner and intermediate levels
- A skills park incorporating learn-to-ride elements and technical features
- An asphalt pump track located to the south of the existing cricket nets
- Extensive landscaping and tree planting between trails
- A picnic area, seating and drinking fountains.

Construction of the trails is anticipated to be complete by May 2019.

This project is a partnership with the Victorian Government through a Community Sports Infrastructure Grant.











For more information on this project please contact the City Places + Design team on 9688 0200 or go to www.maribyrnong.vic.gov.au/QP



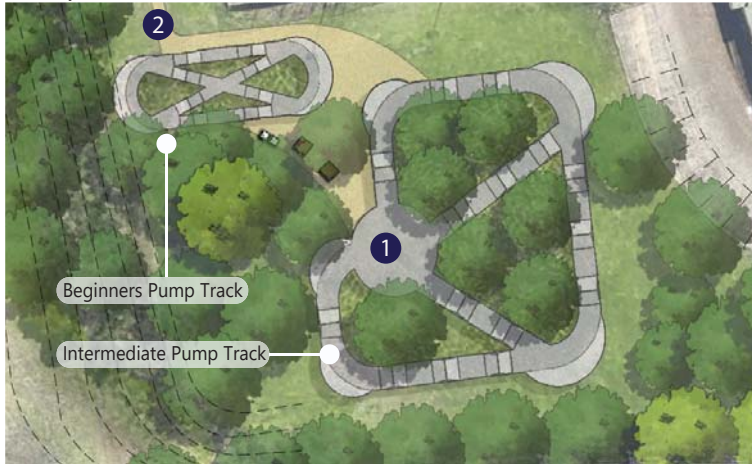
Skills Park



Legend

-  Mountain bike trail
 -  Existing trees
 -  Proposed trees
 -  Rock Drop-off
 -  Bermed Corner
 -  Rock Garden
 -  Timber Drop-off
 -  Tabletop Jump
 -  Roller
 -  Skills track - granitic gravel & clay surface
- 1** Start Mound
 - 2** Connecting path to pump tracks
 - 3** Sheltered seating/picnic area
 - 4** Picnic table
 - 5** Environmental monitoring station (existing)

Pump Track



Legend

-  Existing trees
 -  Proposed trees
 -  Asphalt surface
 -  Rollers
 -  Bermed corner
- 1** Start mound
 - 2** Connecting path to skills park



Beginner friendly trails



Gentle gradients on climbing Trail



Free flowing bermed corners

Example Images

Quarry Park Bike Trails

For more information on this project please call the City Places + Design team on 9688 0200



TIS: 131 450



NRS: 133 677 or 1300 555 727
www.relayservice.com.au